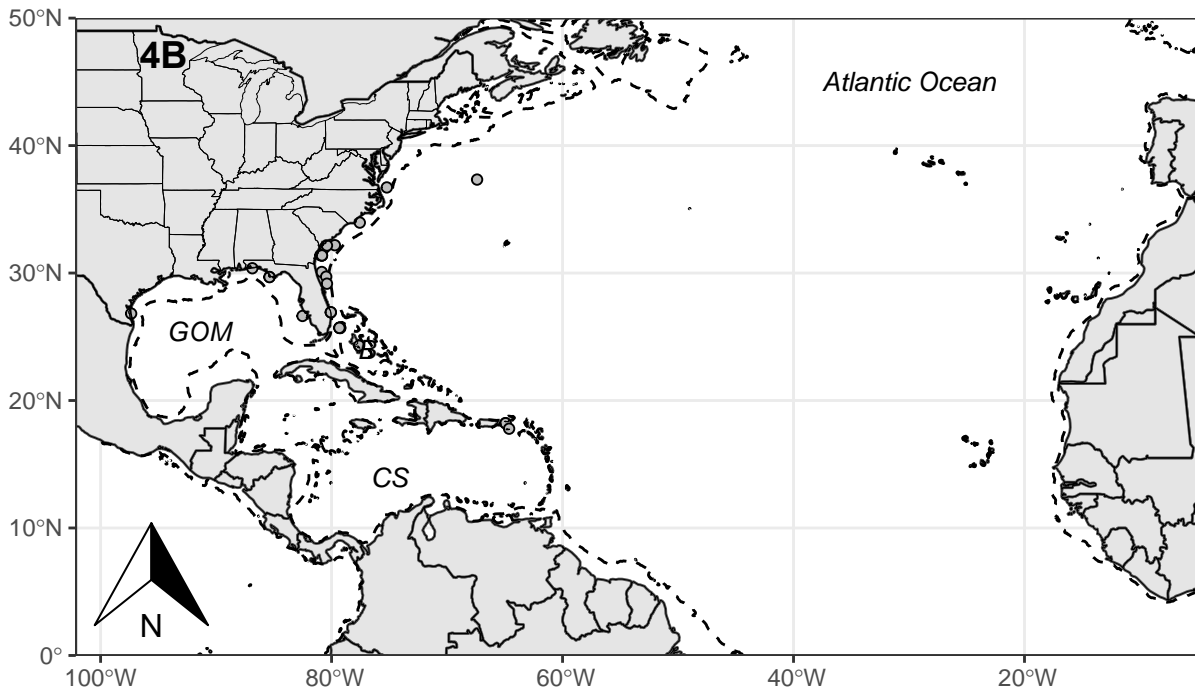
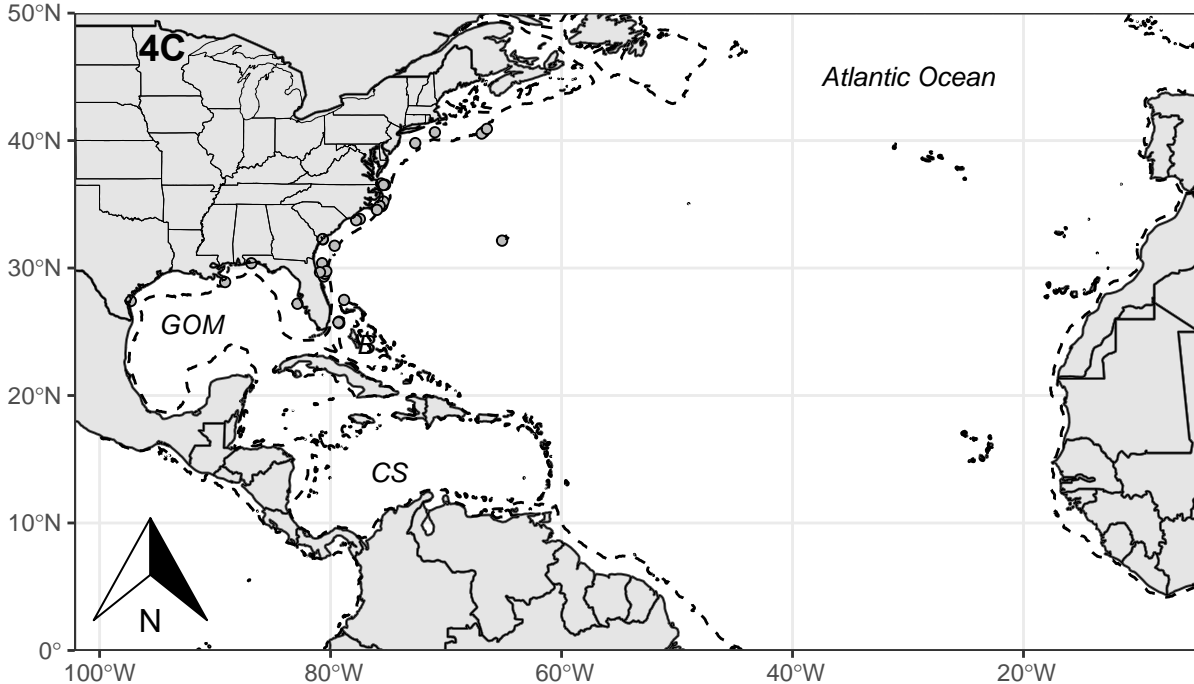


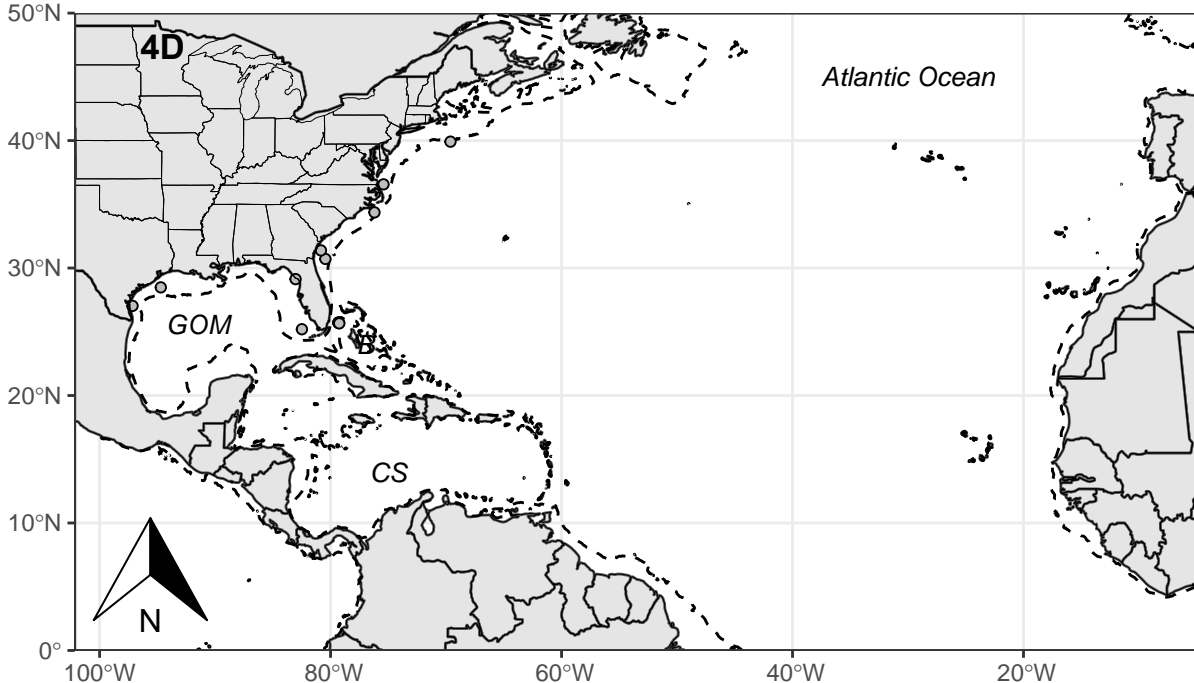
Supplemental figure 4A. Map showing the distribution of mature female tiger sharks, *Galeocerdo cuvier*, caught in the western North Atlantic Ocean in May between 1963 and 2018 by participants in the National Marine Fisheries Service’s Cooperative Shark Tagging Program, between 1963 and 2018. GOM=Gulf of Mexico, CS=Caribbean Sea. Dotted black line is the 200 m contour.



Supplemental figure 4B. Map showing the distribution of mature female tiger sharks, *Galeocerdo cuvier*, caught in the western North Atlantic Ocean in May between 1963 and 2018 by participants in the National Marine Fisheries Service's Cooperative Shark Tagging Program, between 1963 and 2018. GOM=Gulf of Mexico, CS=Caribbean Sea. Dotted black line is the 200 m contour.



Supplemental figure 4C. Map showing the distribution of mature female tiger sharks, *Galeocerdo cuvier*, caught in the western North Atlantic Ocean in July between 1963 and 2018 by participants in the National Marine Fisheries Service's Cooperative Shark Tagging Program, between 1963 and 2018. GOM=Gulf of Mexico, CS=Caribbean Sea. Dotted black line is the 200 m contour.



Supplemental figure 4D. Map showing the distribution of mature female tiger sharks, *Galeocerdo cuvier*, caught in the western North Atlantic Ocean in August between 1963 and 2018 by participants in the National Marine Fisheries Service's Cooperative Shark Tagging Program, between 1963 and 2018. GOM=Gulf of Mexico, CS=Caribbean Sea. Dotted black line is the 200 m contour.